



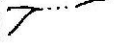



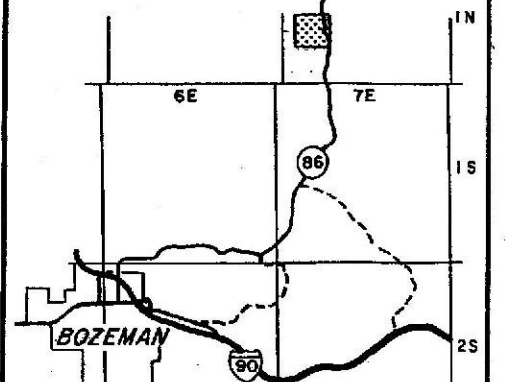
RF 1:9600

HLNOS

**LEGEND**

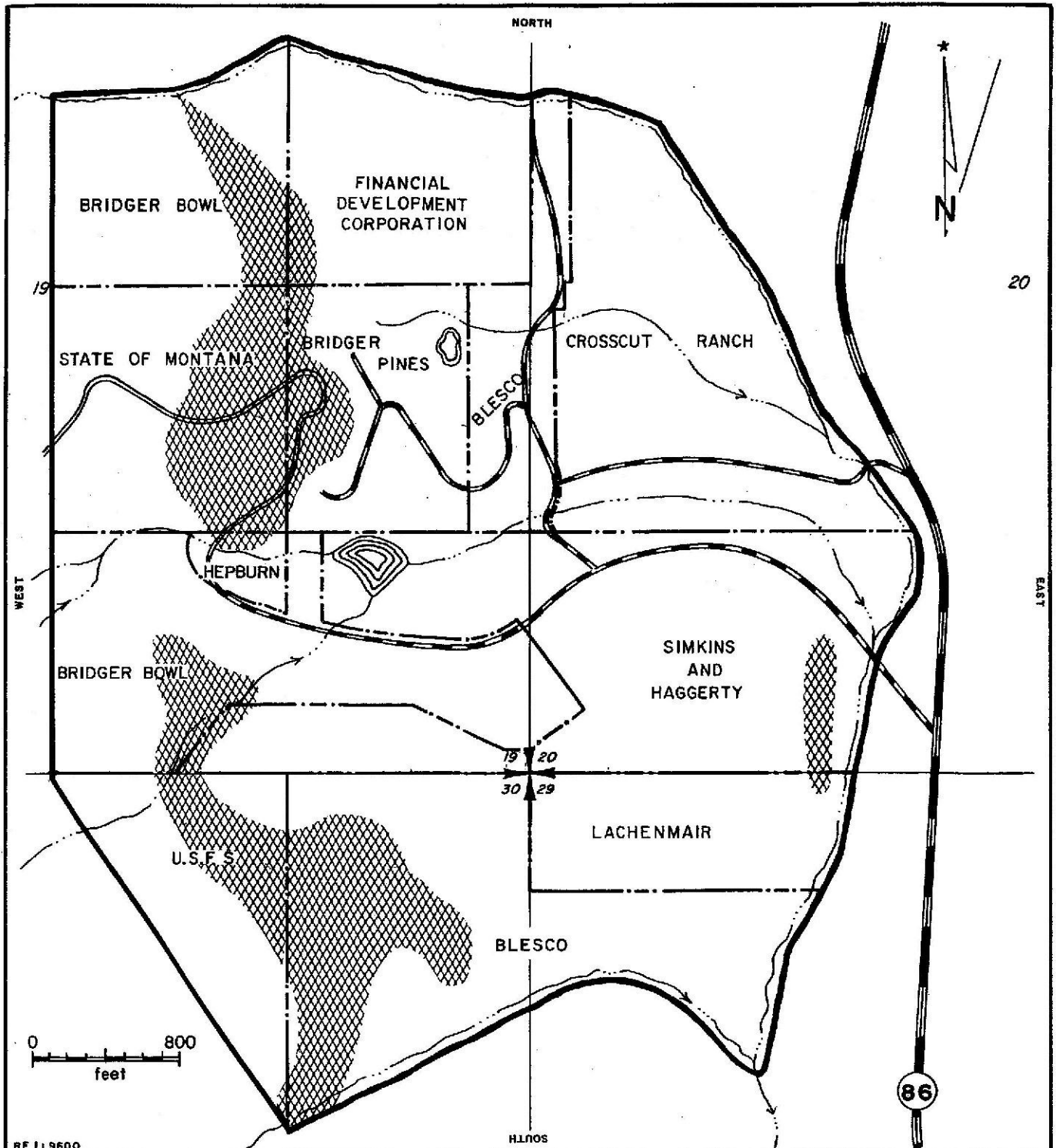
-  LAKE
-  PROPERTY BOUNDARY
-  GRAVEL ROAD
-  PAVED ROAD
-  STREAM
-  TRAIL

**VICINITY SKETCH**



**MAP I**


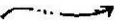

W.H.HAYES © 1984



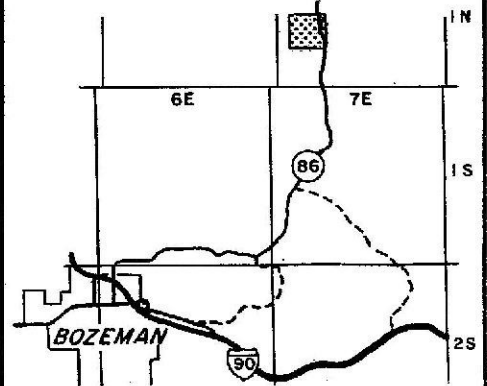
RF 1: 9600

HJLOS

**TOPOGRAPHY, SLOPE AND WATERWAYS  
LEGEND**

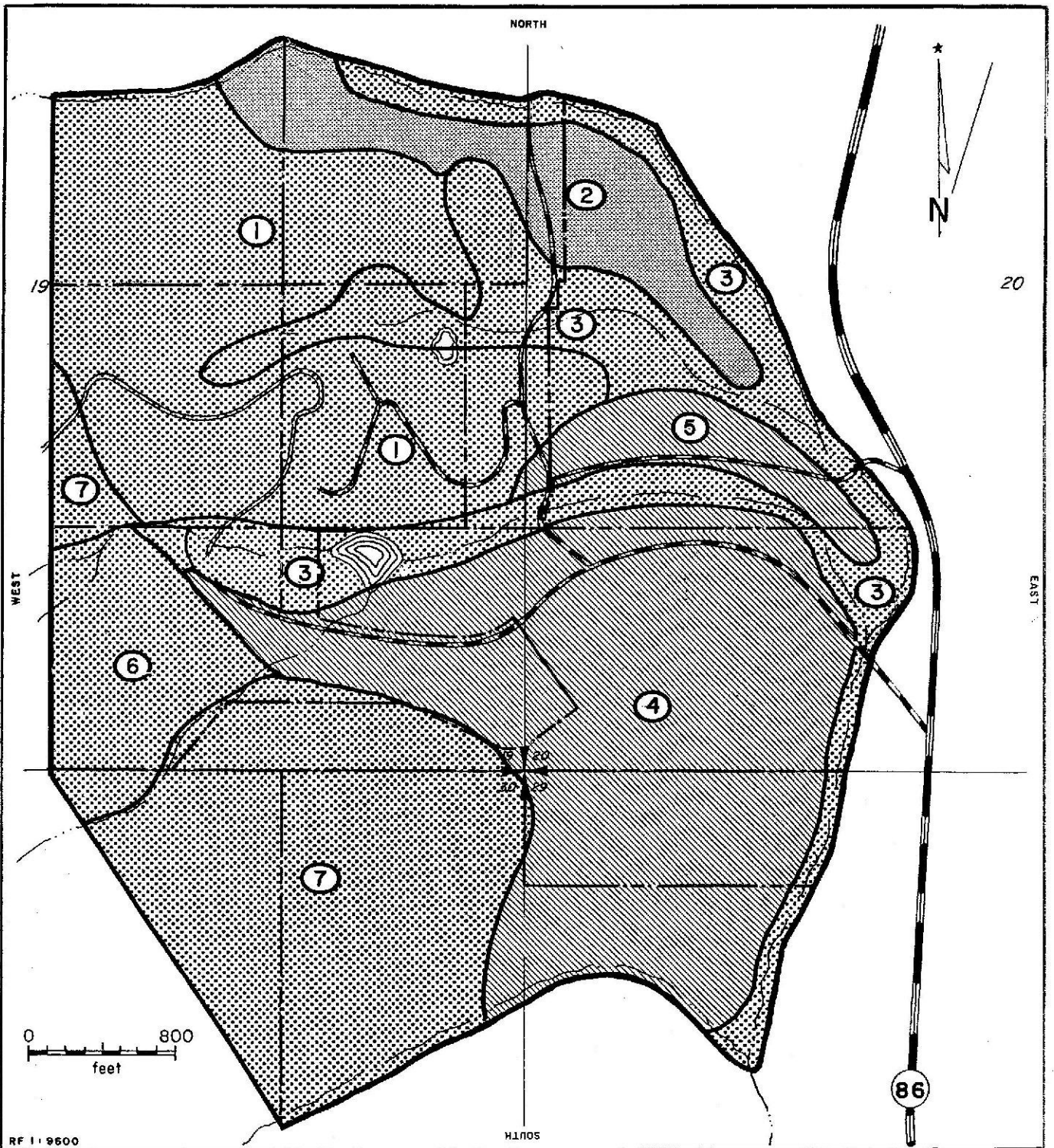
-  SLOPE IN EXCESS OF 30%
-  WATERWAYS
-  LAKES

**VICINITY SKETCH**



**MAP 2**




W. H. HAYES © 1984



RF 11 9500

H1/005

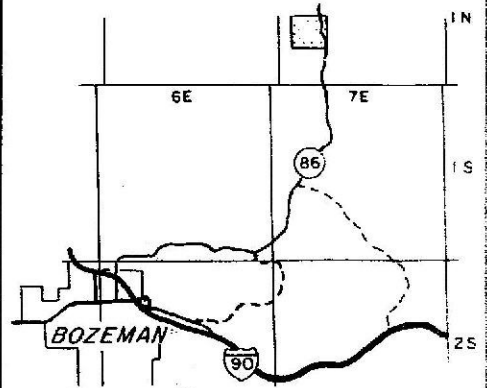
### SOIL LIMITATIONS LEGEND

- ⑦ SOIL MAPPING UNIT DESIGNATIONS
-  MODERATE LIMITATIONS
-  GREATER THAN MODERATE LIMITATIONS
-  SEVERE LIMITATIONS

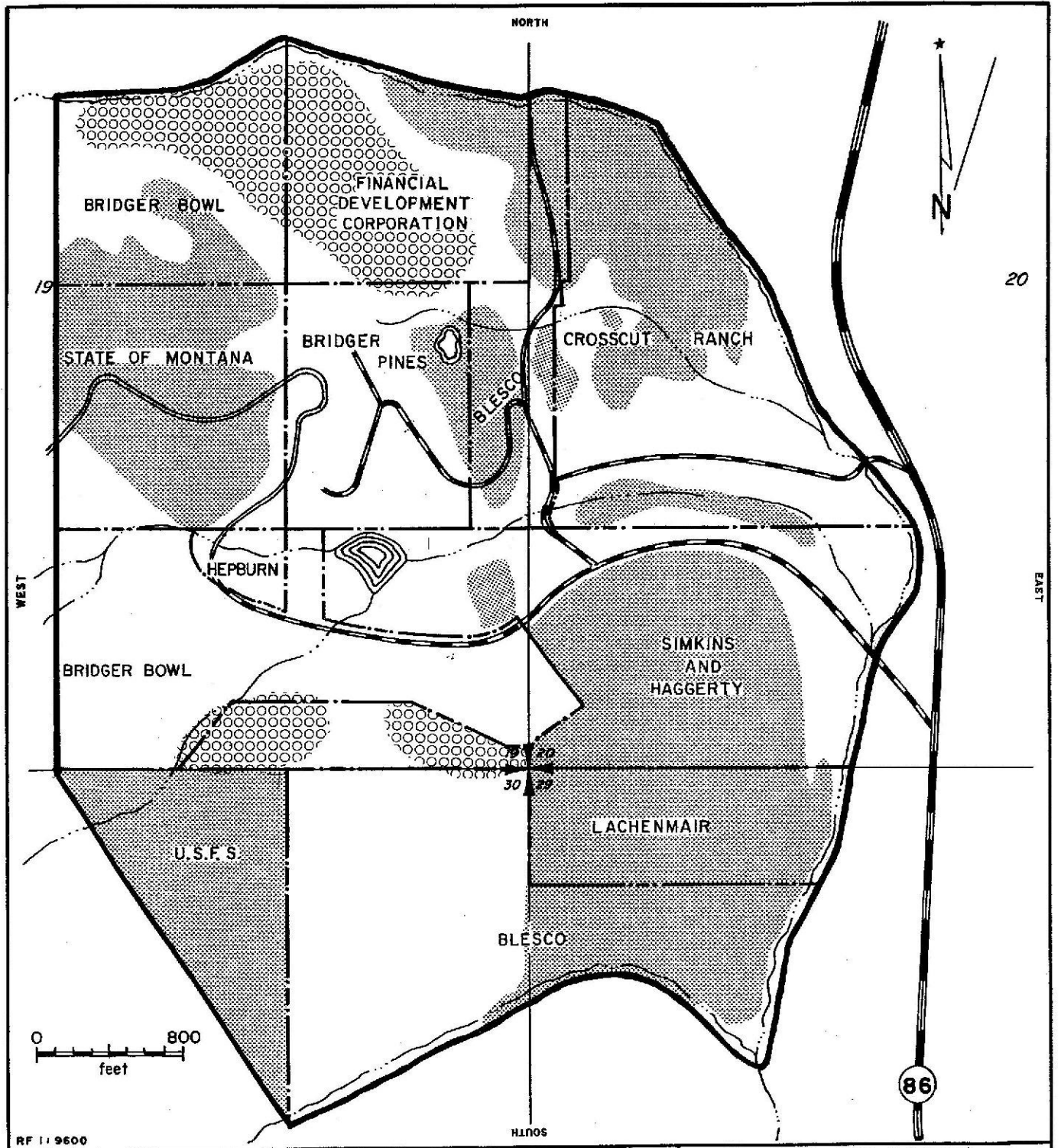
LIMITATIONS FOR EXCAVATION, ROADS, DWELLINGS  
EMBANKMENTS, AND EROSION HAZARDS.

MAP 3

### VICINITY SKETCH



W. H. HAYES © 1984



**TREE COVER LEGEND**

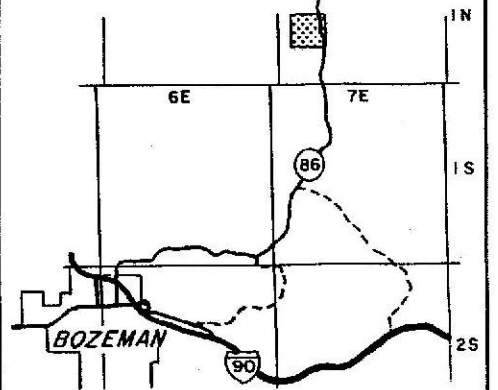


SECOND GROWTH TREE COVER



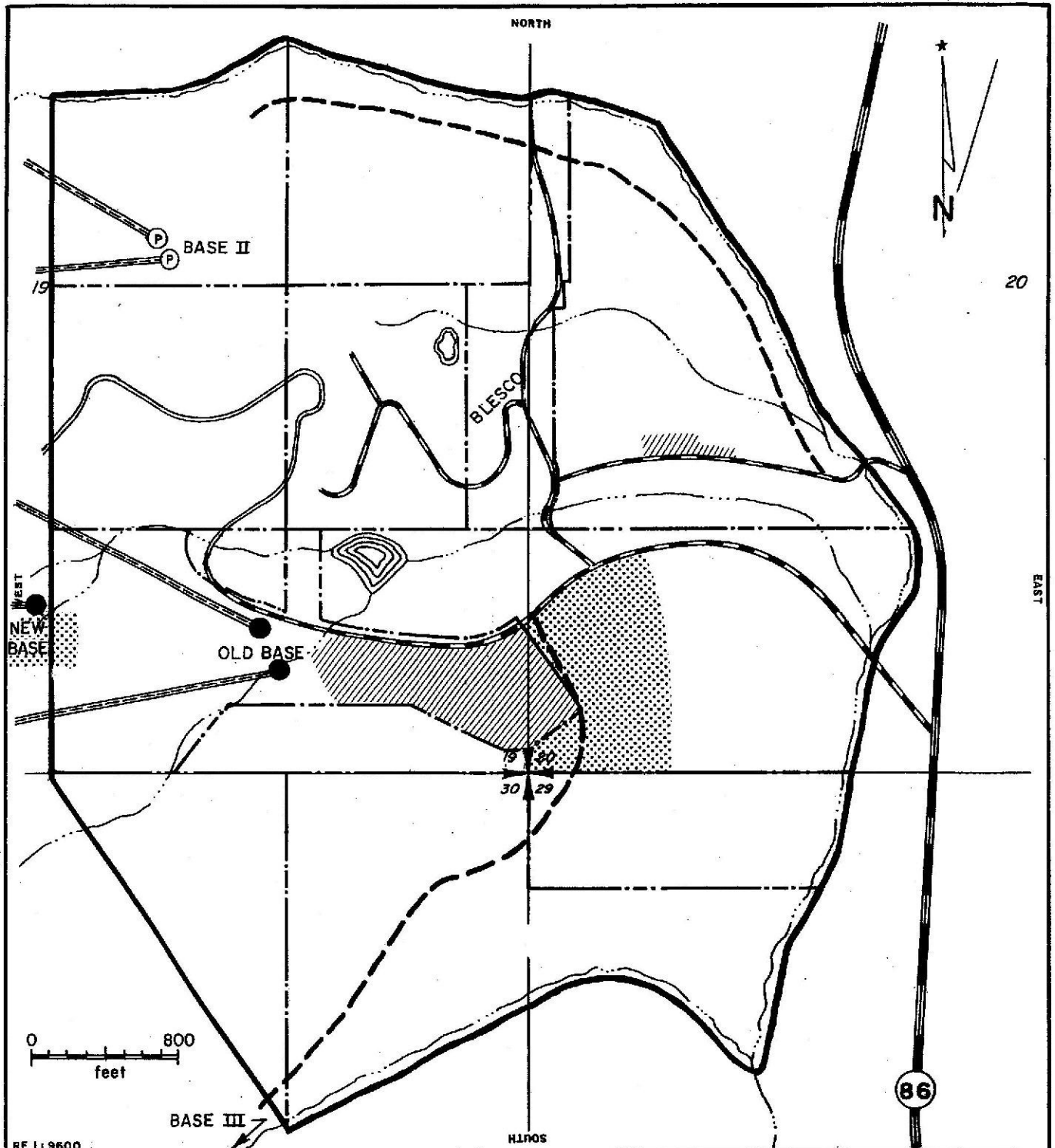
VIRGIN TREE COVER

**VICINITY SKETCH**



**MAP 4**

W. H. MAYES © 1984



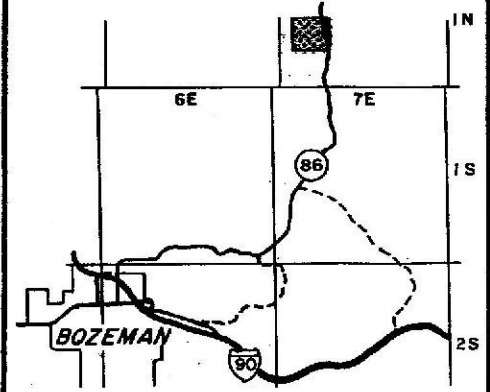
RF 1:9600

H1005

**SKI AREA DEVELOPMENT OPTIONS  
LEGEND**

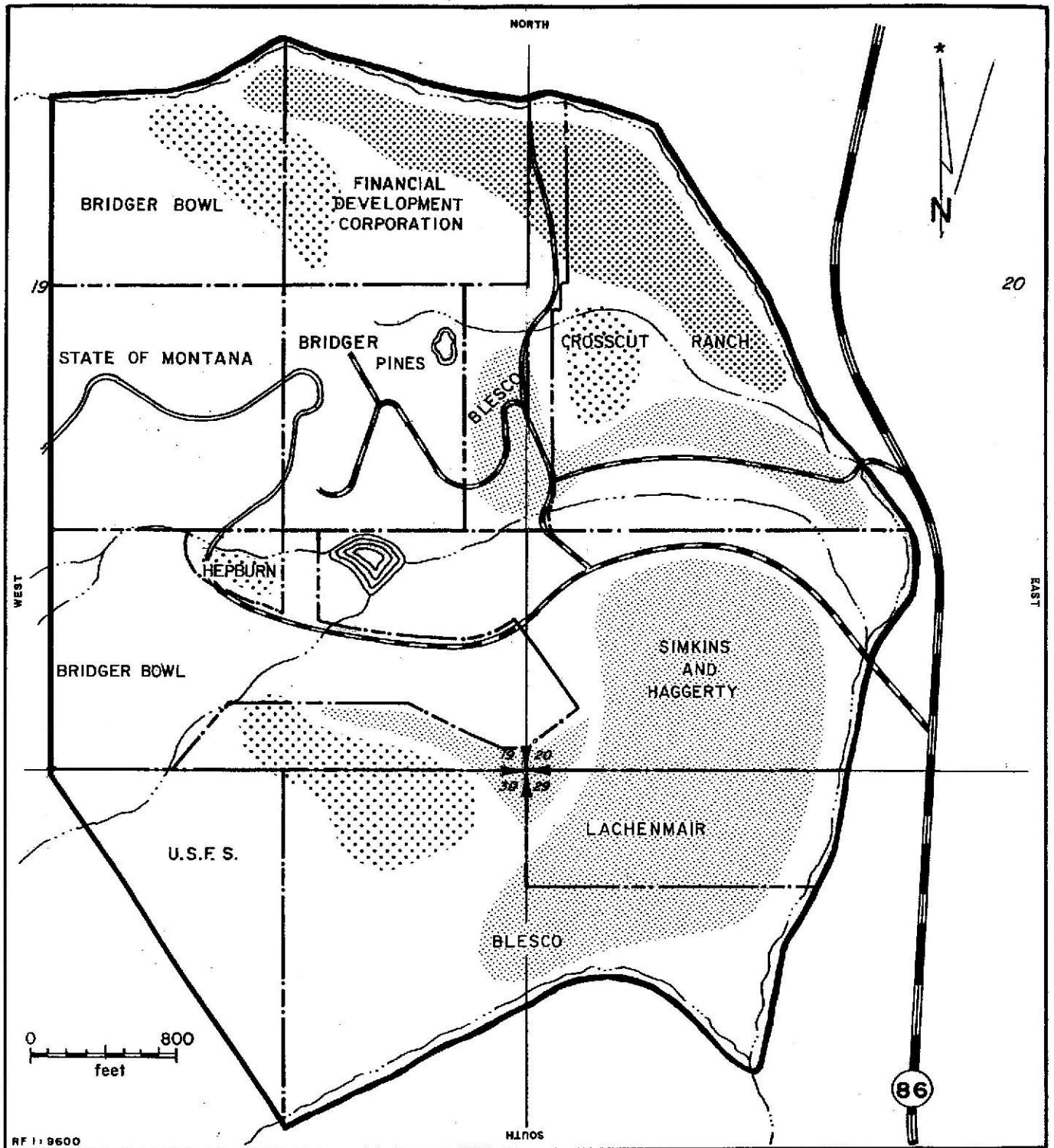
- EXISTING LIFT
- ⊖ PROPOSED LIFT
- ▨ APPROVED PARKING
- ⊘ PROPOSED PARKING
- - - PROPOSED ROAD

**VICINITY SKETCH**



**MAP 5**

W. H. HAYES © 1994



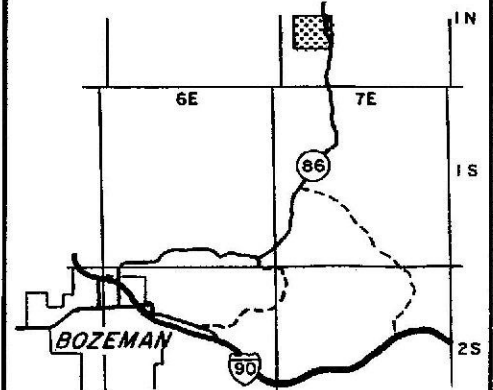
RF 1: 9600

MINOS

**BUILDABLE AREAS  
LEGEND**

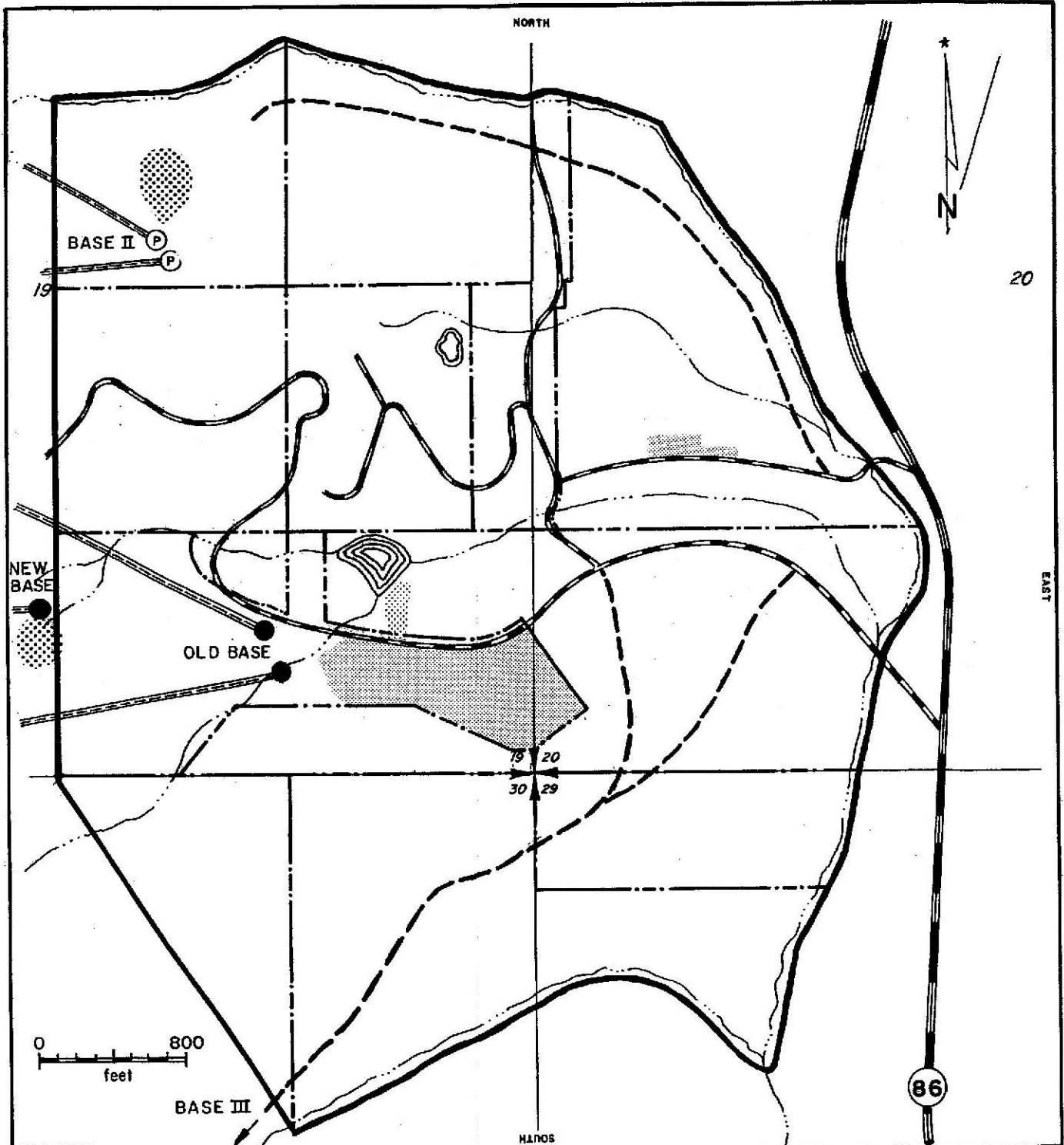
- LEAST DESIRABLE (3)
- MODERATELY DESIRABLE (2)
- MOST DESIRABLE (1)
- REQUIRES FURTHER STUDY

**VICINITY SKETCH**







**MAP 6**

W. H. HAYES © 1984

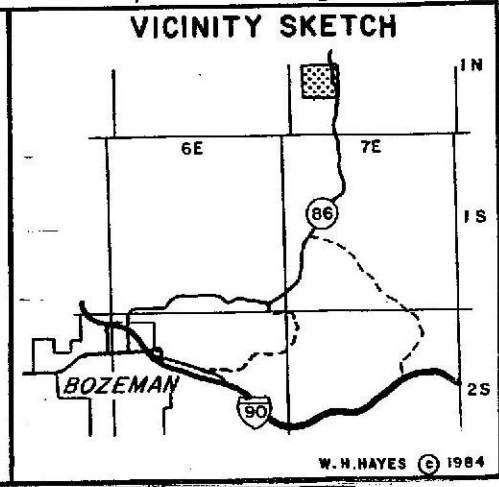


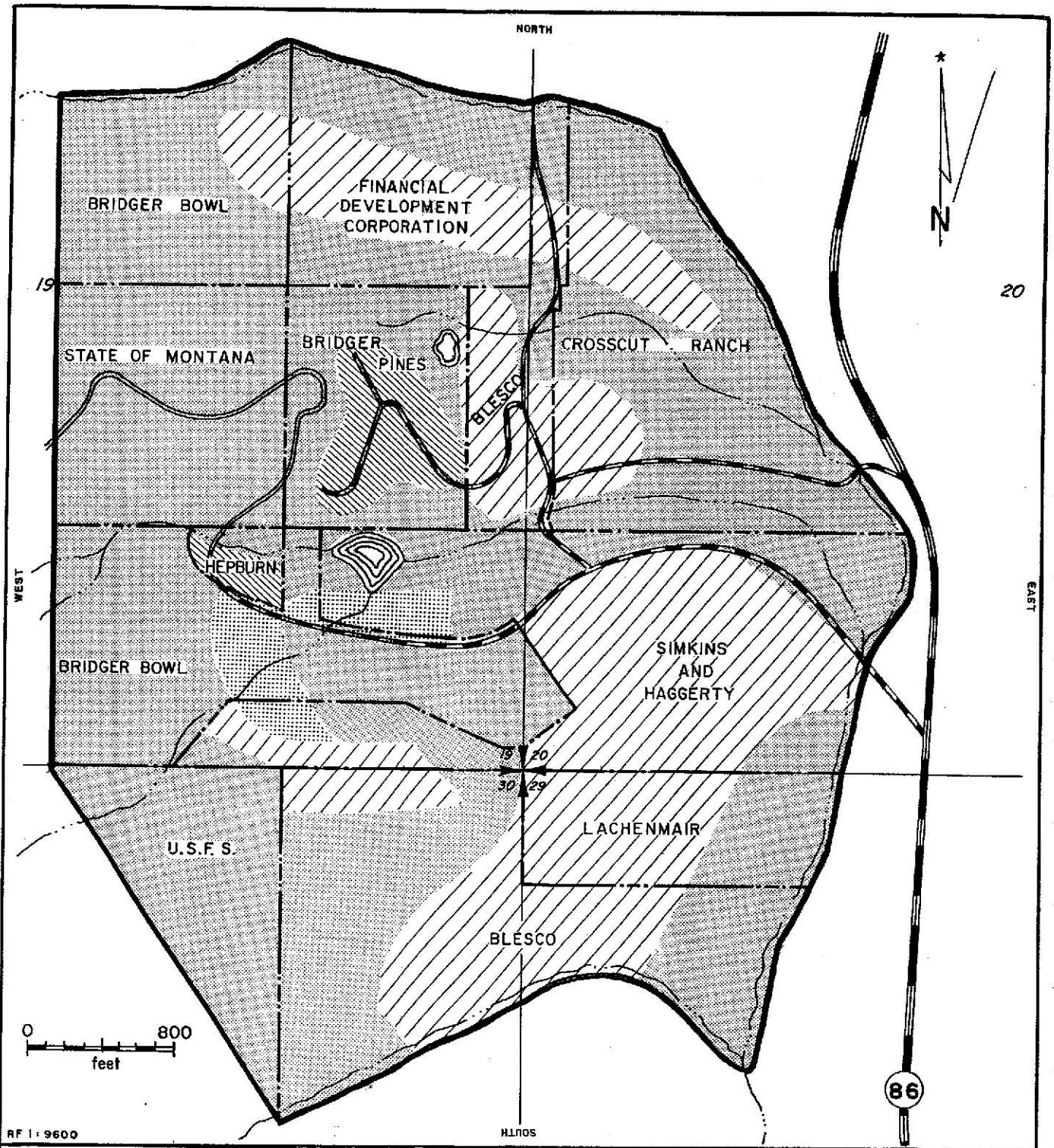
POTENTIAL ROADS AND PARKING AREAS  
LEGEND

-  ADDITIONAL PARKING
-  EXISTING PARKING
-  PROPOSED PARKING
-  PROPOSED ROADWAYS






RF 1: 9600

**MAP 7**

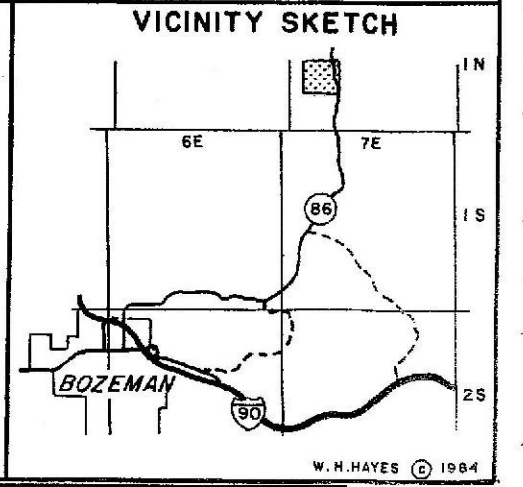




**SUGGESTED LAND USE LEGEND**

-  COMMERCIAL
-  HOUSING
-  OPEN SPACE
-  OVERNIGHT
-  RECREATION




**MAP 8**





**BRIDGER BOWL  
BASE AREA**

**ZONING  
CLASSIFICATIONS  
AND PARCEL  
OWNERSHIP**

- LEGEND**
-  B2
  -  B3
  -  B4

